

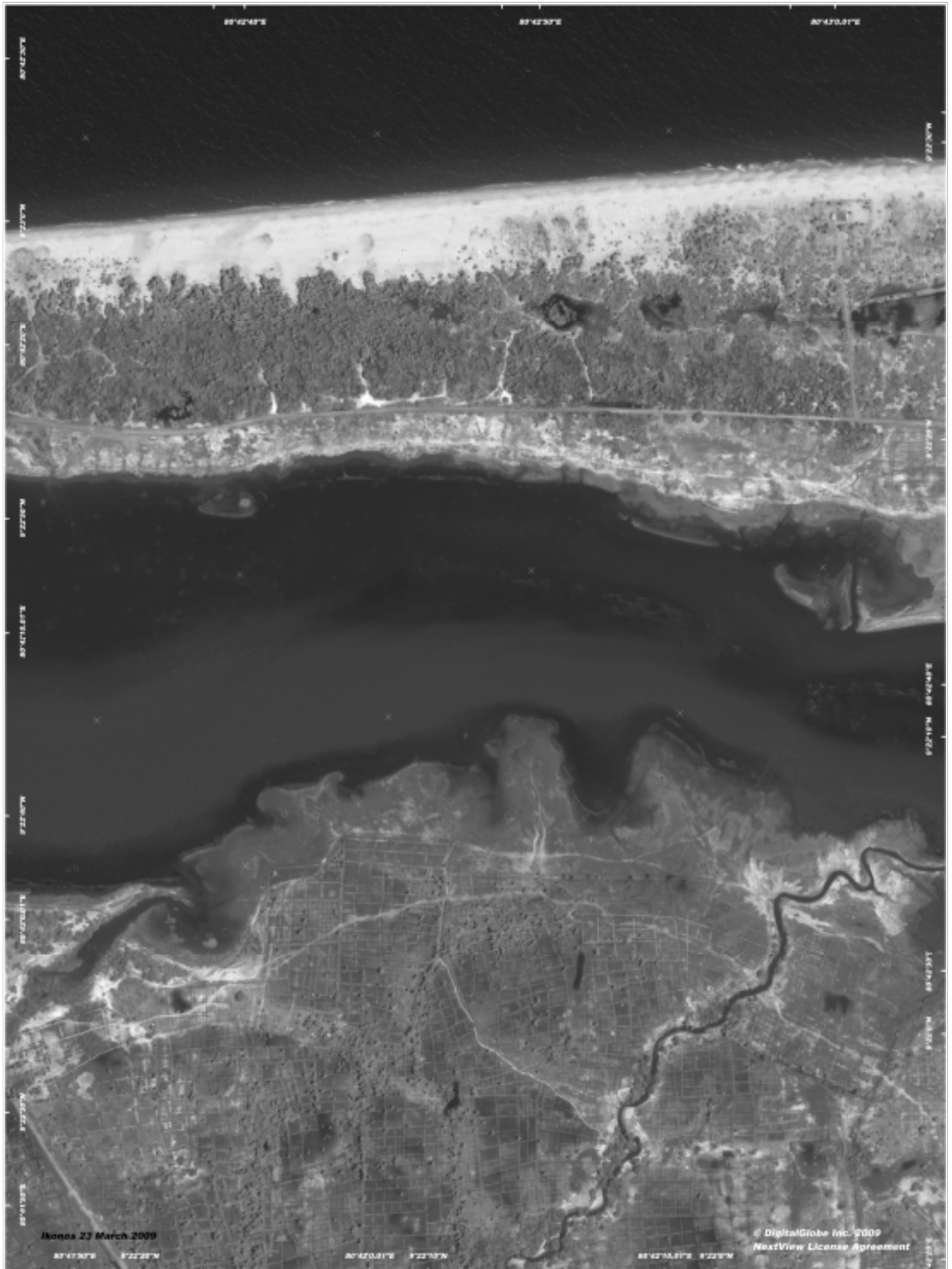


**SATELLITE ATLAS SHEET 1 :
CIVILIAN SAFETY ZONE (CSZ)
MULATTIVU DISTRICT, SRI LANKA**

Atlas Sheets Overview Map



Satellite Data Ikonos
Date 23 March 2009
Resolution 1 meter
Copyright NextView / DigitalGlobe 2009
Source UN Dept. of State (HRU)
Analysis UNOSAT
GIS Data Vectorized by UNOSAT
Projection UTM Zone 44 North WGS-84
Report Date 3 April 2009



The depiction and use of boundaries, geographic names and related data shown here are not warranted to be error-free nor do they imply official endorsement or acceptance by the United Nations. UNOSAT is a program of the United Nations Institute for Training and Research (UNITAR), providing satellite imagery & related geographic information, research and analysis to UN humanitarian & development agencies & their implementing partners.

Contact Information:
info@unosat.org 24/7
Hotline: +41 76 487 4998

Map Scale for A4: 1:5,000
0 50 100 200 Meters






**SATELLITE ATLAS SHEET 2 :
CIVILIAN SAFETY ZONE (CSZ)
MULATTIVU DISTRICT, SRI LANKA**

Atlas Sheets Overview Map



Satellite Data Ikonos
Date 23 March 2009
Resolution 1 meter
Copyright NextView / DigitalGlobe 2009
Source UN Dept. of State (HRU)
Analysis UNOSAT
GIS Data Vectorized by UNOSAT
Projection UTM Zone 44 North WGS-84
Report Date 3 April 2009



© DigitalGlobe Inc. 2009
NextView License Agreement
Ikonos 23 March 2009



The depiction and use of boundaries, geographic names and related data shown here are not warranted to be error-free nor do they imply official endorsement or acceptance by the United Nations. UNOSAT is a program of the United Nations Institute for Training and Research (UNITAR), providing satellite imagery & related geographic information, research and analysis to UN humanitarian & development agencies & their implementing partners.

Contact Information:
info@unosat.org 24/7
Hotline: +41 76 487 4998





**SATELLITE ATLAS SHEET 3 :
CIVILIAN SAFETY ZONE (CSZ)
MULATTIVU DISTRICT, SRI LANKA**

Atlas Sheets Overview Map



Satellite Data Ikonos
Date 23 March 2009
Resolution 1 meter
Copyright NextView / DigitalGlobe 2009
Source UN Dept. of State (HRU)
Analysis UNOSAT
GIS Data Vectorized by UNOSAT
Projection UTM Zone 48 North WGS-84
Report Date 3 April 2009



© DigitalGlobe Inc. 2009
NextView License Agreement
Ikonos 23 March 2009



The depiction and use of boundaries, geographic names and related data shown here are not warranted to be error-free nor do they imply official endorsement or acceptance by the United Nations. UNOSAT is a program of the United Nations Institute for Training and Research (UNITAR), providing satellite imagery & related geographic information, research and analysis to UN humanitarian & development agencies & their implementing partners.

Contact Information:
info@unosat.org 24/7
Hotline: +41 76 487 4998

Map Scale for A4: 1:5,000
0 50 100 200
Meters





**SATELLITE ATLAS SHEET 4 :
CIVILIAN SAFETY ZONE (CSZ)
MULATTIVU DISTRICT, SRI LANKA**

Atlas Sheets Overview Map

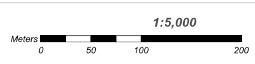


Satellite Data Kosmos
Date 23 March 2009
Resolution 1 meter
Copyright GeoView / DigitalGlobe 2009
Source UN Dept. of State (HRU)
Analysis UNOSAT
GIS Data Vectorized by UNOSAT
Projection UTM Zone 44 North WGS-84
Report Date 3 April 2009



The depiction and use of boundaries, geographic names and related data shown here are not warranted to be error-free nor do they imply official endorsement or acceptance by the United Nations. UNOSAT is a program of the United Nations Institute for Training and Research (UNITAR), providing satellite imagery & related geographic information, research and analysis to UN humanitarian & development agencies & their implementing partners.

Contact Information:
info@unosat.org 24/7
Hotline: +41 76 487 4998






**SATELLITE ATLAS SHEET 5:
CIVILIAN SAFETY ZONE (CSZ)
MULATTIVU DISTRICT, SRI LANKA**

Atlas Sheets Overview Map



Satellite Data Ikonos
Date 23 March 2009
Resolution 1 meter
Copyright NextView / DigitalGlobe 2009
Source UN Dept. of State (HRU)
Analysis UNOSAT
GIS Data Vectorized by UNOSAT
Projection UTM Zone 48 North WGS-84
Report Date 3 April 2009



© DigitalGlobe Inc. 2009
NextView License Agreement



The depiction and use of boundaries, geographic names and related data shown here are not warranted to be error-free nor do they imply official endorsement or acceptance by the United Nations. UNOSAT is a program of the United Nations Institute for Training and Research (UNITAR), providing satellite imagery & related geographic information, research and analysis to UN humanitarian & development agencies & their implementing partners.

Contact Information:
info@unosat.org 24/7
Hotline: +41 76 487 4998



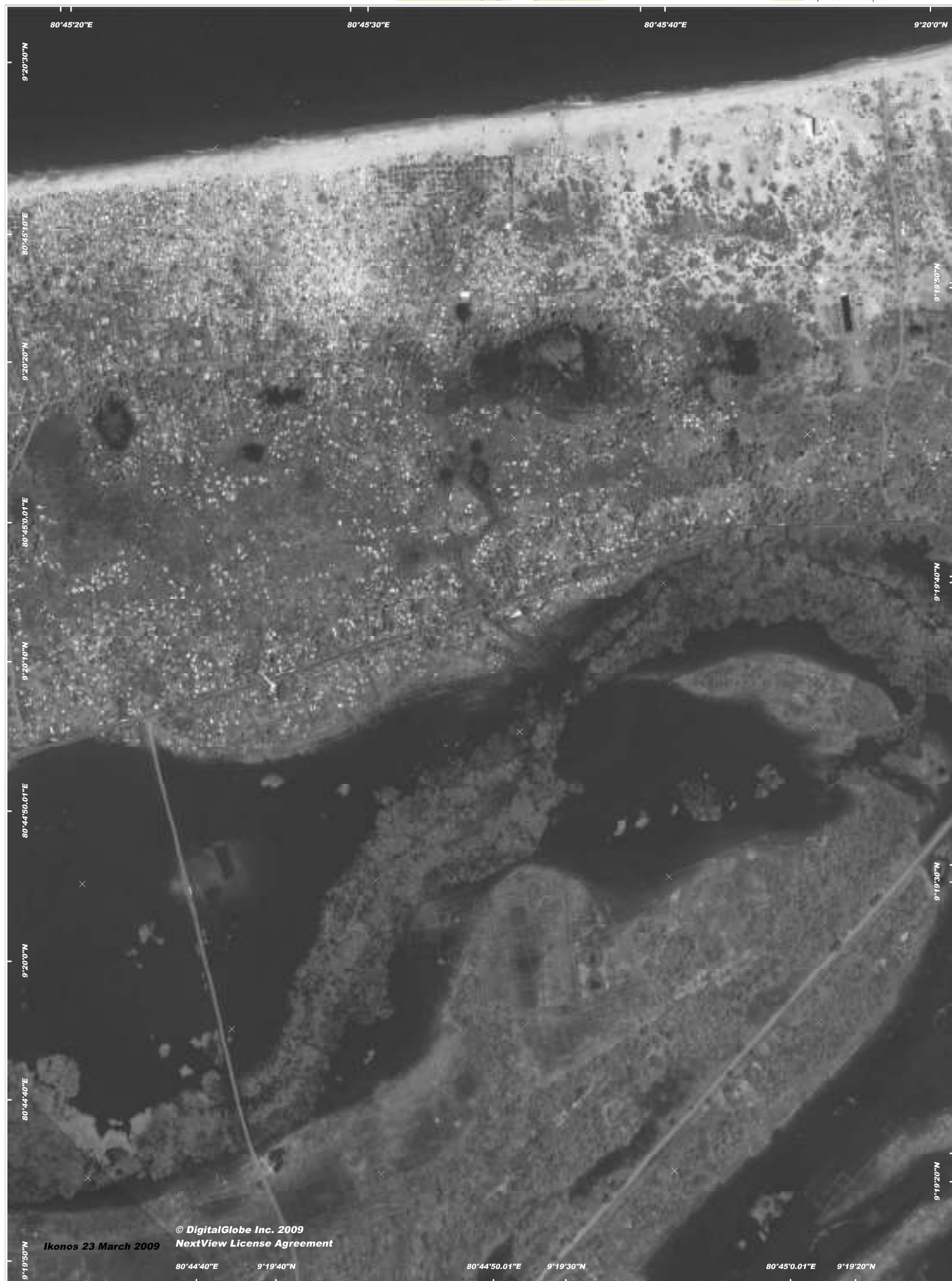


**SATELLITE ATLAS SHEET 6:
CIVILIAN SAFETY ZONE (CSZ)
MULATTIVU DISTRICT, SRI LANKA**

Atlas Sheets Overview Map



Satellite Data Ikonos
Date 23 March 2009
Resolution 1 meter
Copyright NextView / DigitalGlobe 2009
Source UN Dept. of State (HR)
Analysis UNOSAT
GIS Data Vectorized by UNOSAT
Projection UTM Zone 44 North WGS-84
Report Date 3 April 2009



80°45'20"E 80°45'30"E 80°45'40"E 9°20'0"N
9°20'30"N
80°45'10"E 9°19'50"N
9°20'20"N
80°45'00"E 9°19'40"N
9°20'10"N
80°44'50.01"E 9°19'30"N
9°20'0"N
80°44'40"E 9°19'20"N
9°19'50"N
80°44'40"E 9°19'40"N 80°44'50.01"E 9°19'30"N 80°45'0.01"E 9°19'20"N

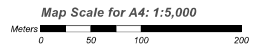
© DigitalGlobe Inc. 2009
NextView License Agreement

Ikonos 23 March 2009



The depiction and use of boundaries, geographic names and related data shown here are not warranted to be error-free nor do they imply official endorsement or acceptance by the United Nations. UNOSAT is a program of the United Nations Institute for Training and Research (UNITAR), providing satellite imagery & related geographic information, research and analysis to UN humanitarian & development agencies & their implementing partners.

Contact Information:
info@unosat.org 24/7
Hotline: +41 76 487 4998






**SATELLITE ATLAS SHEET 7:
CIVILIAN SAFETY ZONE (CSZ)
MULATTIVU DISTRICT, SRI LANKA**

Atlas Sheets Overview Map



Satellite Data Ikonos
 Date 23 March 2009
 Resolution 1 meter
 Copyright NextView / DigitalGlobe 2009
 Source UN Dept. of State (HRU)
 Analysis UNOSAT
 GIS Data Vectorized by UNOSAT
 Projection UTM Zone 49 North WGS-84
 Report Date 3 April 2009



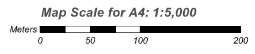
Ikonos 23 March 2009

© DigitalGlobe Inc. 2009
 NextView License Agreement



The depiction and use of boundaries, geographic names and related data shown here are not warranted to be error-free nor do they imply official endorsement or acceptance by the United Nations. UNOSAT is a program of the United Nations Institute for Training and Research (UNITAR), providing satellite imagery & related geographic information, research and analysis to UN humanitarian & development agencies & their implementing partners.

Contact Information:
 info@unosat.org 24/7
 Hotline: +41 76 487 4998



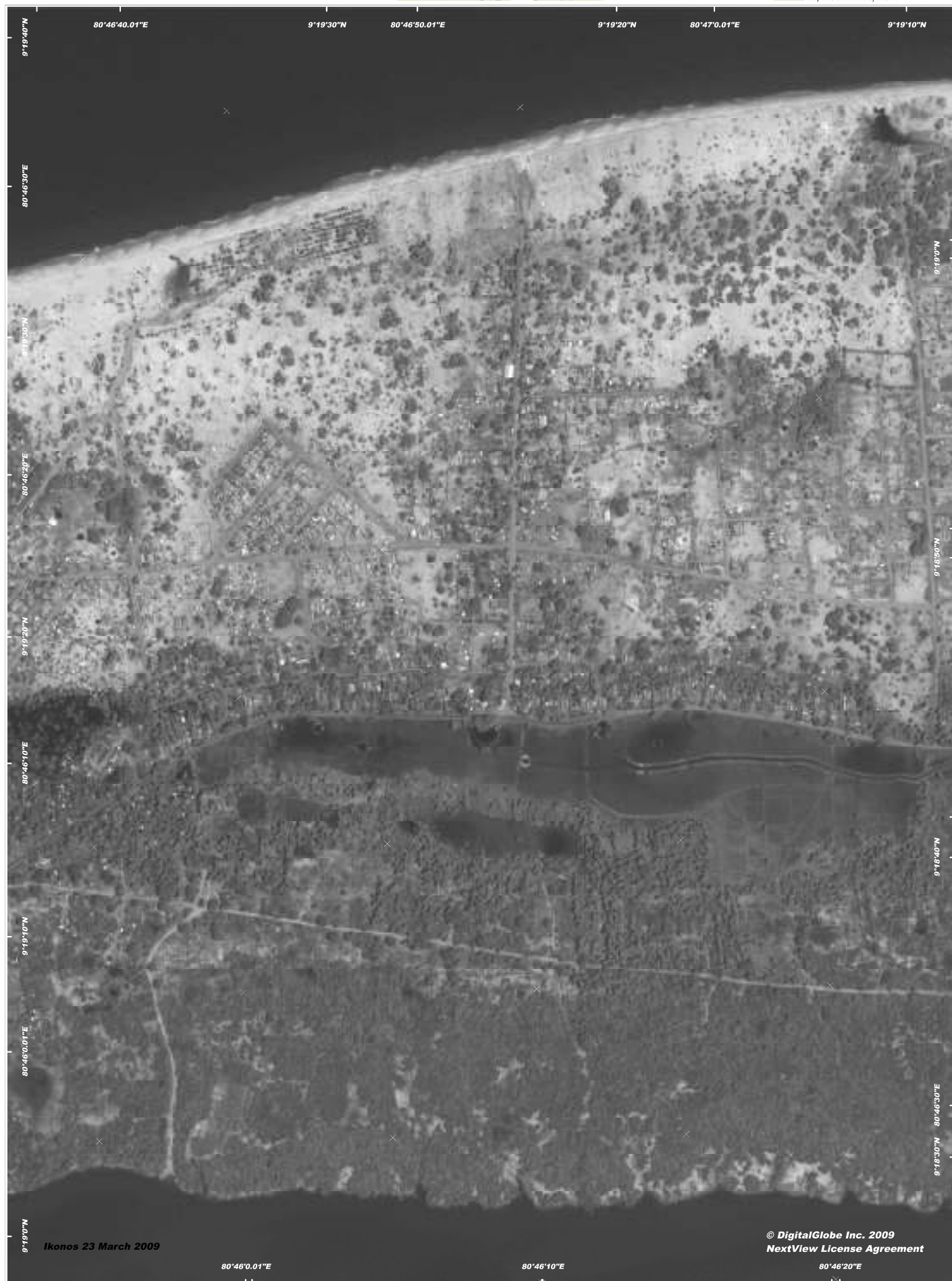


**SATELLITE ATLAS SHEET 8:
CIVILIAN SAFETY ZONE (CSZ)
MULATTIVU DISTRICT, SRI LANKA**

Atlas Sheets Overview Map



Satellite Data Ikonos
Date 23 March 2009
Resolution 1 meter
Copyright NextView / DigitalGlobe 2009
Source UN Dept. of State (HR)
Analysis UNOSAT
GIS Data Vectorized by UNOSAT
Projection UTM Zone 44 North WGS-84
Report Date 3 April 2009



80°46'40.01"E 9°19'30"N 80°46'50.01"E 9°19'20"N 80°47'0.01"E 9°19'10"N

80°46'30"E 9°19'30"N

80°46'20"E 9°19'30"N

80°46'10"E 9°19'20"N

80°46'0.01"E 9°19'10"N

9°19'40"N

9°19'30"N

9°19'20"N

9°19'10"N

9°18'50"N

9°18'40"N

9°18'30"N

9°18'20"N

9°18'10"N

9°18'0"N

80°46'0.01"E 80°46'10"E 80°46'20"E

80°46'0.01"E 80°46'10"E 80°46'20"E

80°46'0.01"E 80°46'10"E 80°46'20"E

Ikonos 23 March 2009

© DigitalGlobe Inc. 2009
NextView License Agreement



The depiction and use of boundaries, geographic names and related data shown here are not warranted to be error-free nor do they imply official endorsement or acceptance by the United Nations. UNOSAT is a program of the United Nations Institute for Training and Research (UNITAR), providing satellite imagery & related geographic information, research and analysis to UN humanitarian & development agencies & their implementing partners.

Contact Information:
info@unosat.org 24/7
Hotline: +41 76 487 4998

Map Scale for A4: 1:5,000





**SATELLITE ATLAS SHEET 9:
CIVILIAN SAFETY ZONE (CSZ)
MULATTIVU DISTRICT, SRI LANKA**

Atlas Sheets Overview Map



Satellite Data Ikonos
Date 23 March 2009
Resolution 1 meter
Copyright NextView / DigitalGlobe 2009
Source UN Dept. of State (HR)
Analysis UNOSAT
GIS Data Vectorized by UNOSAT
Projection UTM Zone 44 North WGS-84
Report Date 3 April 2009



Ikonos 23 March 2009

© DigitalGlobe Inc. 2009
NextView License Agreement



The depiction and use of boundaries, geographic names and related data shown here are not warranted to be error-free nor do they imply official endorsement or acceptance by the United Nations. UNOSAT is a program of the United Nations Institute for Training and Research (UNITAR), providing satellite imagery & related geographic information, research and analysis to UN humanitarian & development agencies & their implementing partners.

Contact Information:
info@unosat.org 24/7
Hotline: +41 76 487 4998

Map Scale for A4: 1:5,000





**SATELLITE ATLAS SHEET 10:
CIVILIAN SAFETY ZONE (CSZ)
MULATTIVU DISTRICT, SRI LANKA**

Atlas Sheets Overview Map



Satellite Data Ikonos
Date 23 March 2009
Resolution 1 meter
Copyright NextView / DigitalGlobe 2009
Source UN Dept. of State (HRU)
Analysis UNOSAT
GIS Data Vectorized by UNOSAT
Projection UTM Zone 43 North WGS-84
Report Date 3 April 2009



Ikonos 23 March 2009

© DigitalGlobe Inc. 2009
NextView License Agreement

80°47'0.01"E

80°47'10"E

80°47'20"E



UNITAR
United Nations Institute for Training and Research



The depiction and use of boundaries, geographic names and related data shown here are not warranted to be error-free nor do they imply official endorsement or acceptance by the United Nations. UNOSAT is a program of the United Nations Institute for Training and Research (UNITAR), providing satellite imagery & related geographic information, research and analysis to UN humanitarian & development agencies & their implementing partners.

Contact Information:
info@unosat.org 24/7
Hotline: +41 76 487 4998

Map Scale for A4: 1:5,000





**SATELLITE ATLAS SHEET 11:
CIVILIAN SAFETY ZONE (CSZ)
MULATTIVU DISTRICT, SRI LANKA**

Atlas Sheets Overview Map



Satellite Data Ikonos
Date 23 March 2009
Resolution 1 meter
Copyright NextView / DigitalGlobe 2009
Source US Dept. of State (DHS)
Analysis UNOSAT
GIS Data Vectorized by UNOSAT
Projection UTM Zone 44 North WGS-84
Report Date 3 April 2009



© DigitalGlobe Inc. 2009
NextView License Agreement



The depiction and use of boundaries, geographic names and related data shown here are not warranted to be error-free nor do they imply official endorsement or acceptance by the United Nations. UNOSAT is a program of the United Nations Institute for Training and Research (UNITAR), providing satellite imagery & related geographic information, research and analysis to UN humanitarian & development agencies & their implementing partners.

Contact Information:
info@unosat.org 24/7
Hotline: +41 76 487 4998

Map Scale for A4: 1:5,000

